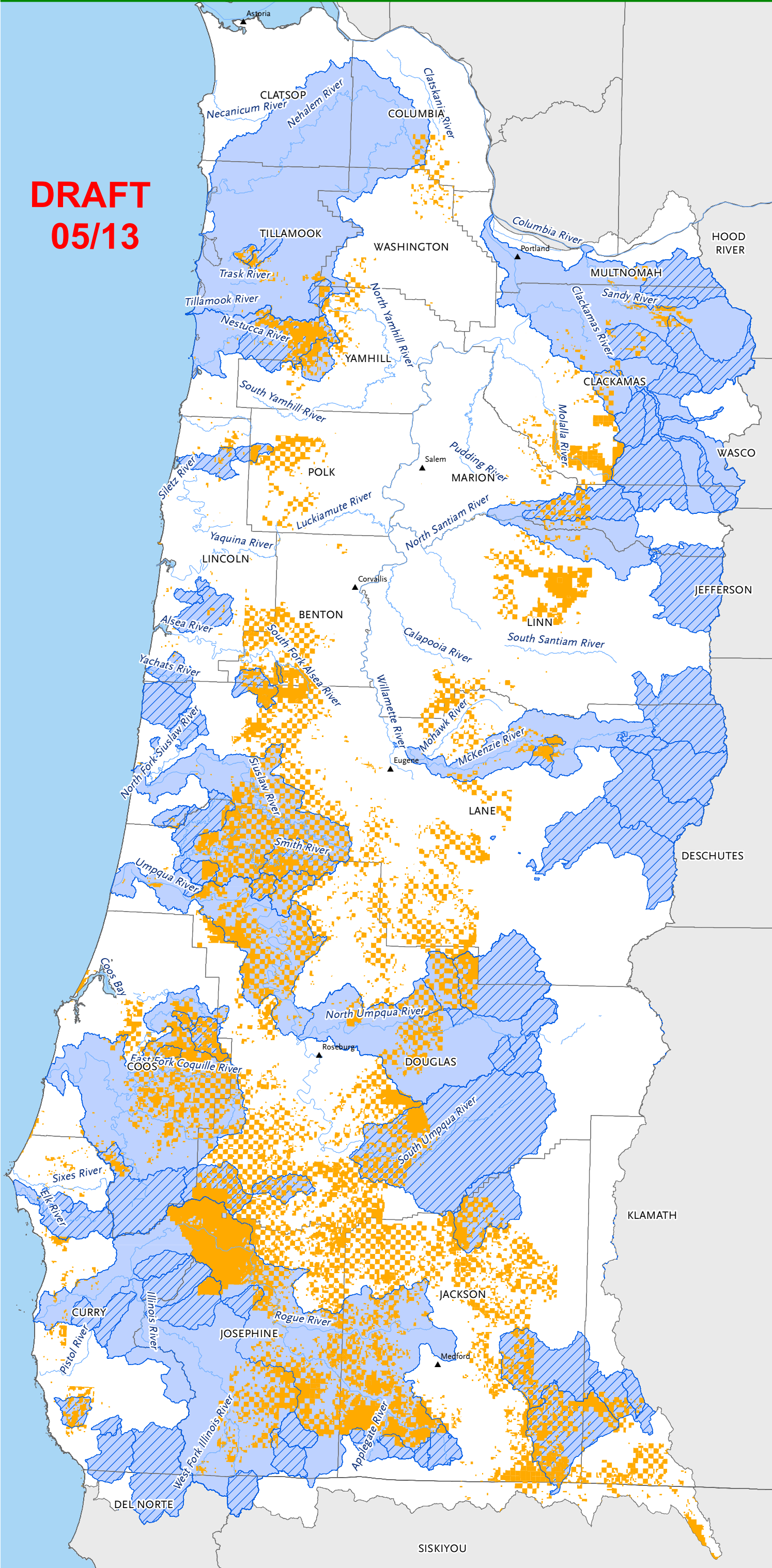


Western Oregon Watershed Conservation Areas




DRAFT
05/13



This map displays BLM land in Western Oregon alongside proposed Watershed Conservation Areas. The federal designation “**Watershed Conservation Areas**” would include two components: Key Watersheds and Conservation Opportunity Zones.

Key Watersheds: “Key Watersheds” enshrine as a primary management goal the restoration and maintenance of ecological processes and functions beneficial to water quality and quantity, and habitat creation and maintenance for native fish and wildlife. Key Watersheds are currently protected administratively as part of the Northwest Forest Plan.

Conservation Opportunity Zones: Private lands within these zones would be given the highest priority for collaborative (voluntary) conservation efforts, conservation incentive programs, voluntary land exchanges and road de-commissioning.

-  Conservation Opportunity Zones
-  NWFP Key Watershed
-  BLM



05.01.13

Data Sources: Bureau of Land Management; Wild Salmon Center

